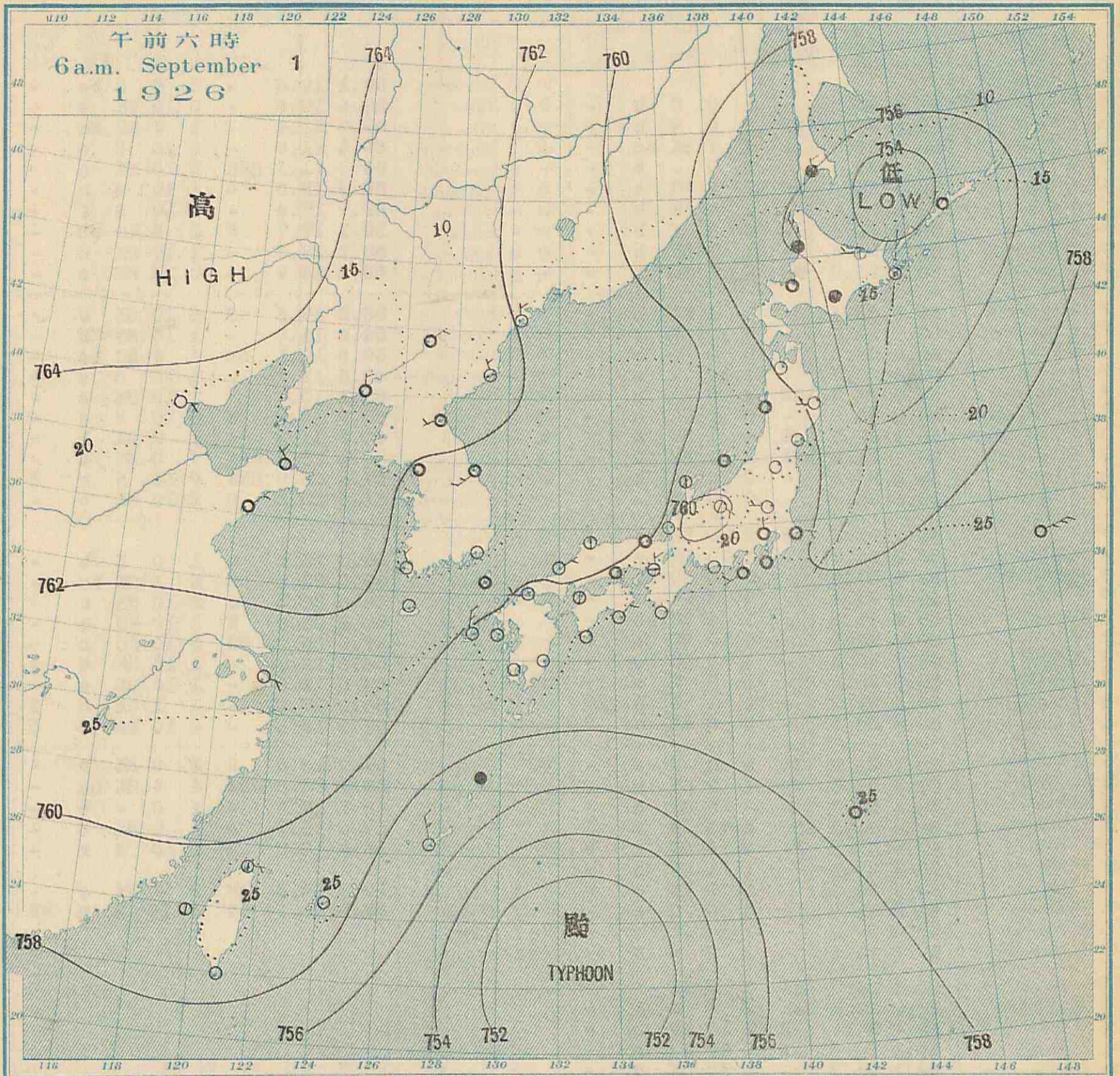


天氣圖 WEATHER CHART.

THE CENTRAL METEOROLOGICAL OBSERVATORY OF JAPAN. TOKYO.



天氣圖第二四號

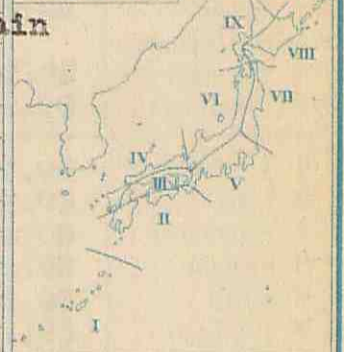
天氣豫報

| | | | |
|-----|---------|---|----|
| 第一區 | 北乃至東, 風 | 曇 | 大雨 |
| 第二區 | 北乃至西, 風 | | 晴 |
| 第三區 | 全 | 全 | 全 |
| 第四區 | 北乃至東, 風 | 全 | 全 |
| 第五區 | 南乃至西, 風 | 全 | 全 |
| 第六區 | 全 | 全 | 全 |
| 第七區 | 北乃至西, 風 | 全 | 全 |
| 第八區 | 全 | 全 | 全 |
| 第九區 | 北乃至東, 風 | | 曇 |

WEATHER FORECASTS

| | | |
|------|-----|-----------------------|
| I | N-E | cloudy with some rain |
| II | N-W | fair |
| III | " | " |
| IV | N-E | " |
| V | S-W | " |
| VI | " | " |
| VII | N-W | " |
| VIII | " | " |
| IX | N-E | cloudy |

氣象區域圖



天氣概況

北支那, 高氣圧ハ七六〇以上ニテ, 小笠原ノ
遠カ北東洋上ニモ七六〇ノ程度, 高氣圧カアル。
昨夜東谷海峡ニ在リテ低氣圧ハ東進シ國
後島, 北方ニアルニ漸次衰滅スルテアラフ。ラサ
島, 遠カ南方洋上ニハ一颱風ハモ滞留スル
模様ナリ全國一般ニ天氣良シ, 僅カ北海道ト
関東地方ノミハ曇天ナリ。九州ヤ琉球, 台湾ハ
快晴, 所多ク大陸方面ハ晴曇相半ス

東京豫報

TOKYO.

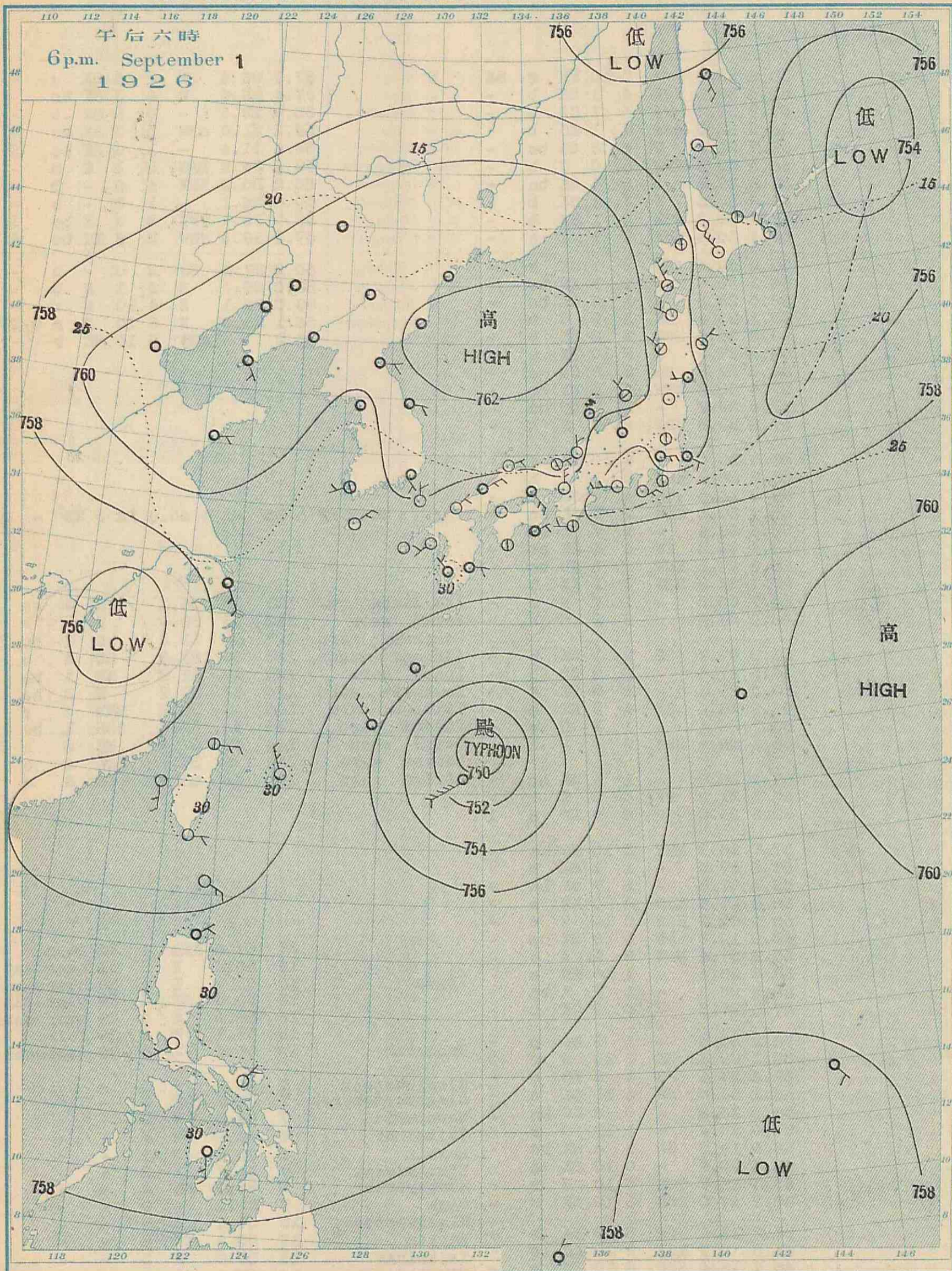
今晚, 雨, 風天氣良シ
明ニ日ハ初メハ北ノ風曇リ, 后南ノ風天氣良シ

暴風警報

第一區風雨強クハベシニ三十一日午後八時四
十五分警戒ス

天氣圖 WEATHER CHART.

THE CENTRAL METEOROLOGICAL OBSERVATORY OF JAPAN. TOKYO.



| | | | | | | | | |
|-------------------------------|---------------|-----------------------|-----------------------|---------------|---------------------|--------------|-----------------|--------------|
| 等壓線 Isobaric line | ○ 快晴 Clear | ⊗ 雪 Snow | ↘ 軟風 Light Wind | 2-4 m.p.s. | 烈風 Strong Gale | 15-20 m.p.s. | 颶風 Hurricane | 29-35 m.p.s. |
| 等溫線 Isothermal line | ⊙ 晴 Fair | ⊙ 霧 Fog | ↘ 和風 Moderate Wind | 4-6 | ↘ 疾風 Strong Wind | 6-10 | ↘ 強風 Gale | 10-15 |
| 不連續線 Line of Discontinuity | ⊙ 曇 Cloudy | ⊙ 雷雨 Thunder-storm | ↘ 強風 Gale | 10-15 | ↘ 強風 Gale | 10-15 | ↘ 強風 Gale | 10-15 |
| | ● 雨 Rain | | | | | | | |

明治廿七年三月七日第三種郵便物認可
大正十五年九月二日發行

發行人 發行所
東京市麹町區元町壹番地

中央氣象臺

東京市神田區西小川町一丁目六番地
販賣印刷者合資會社 清華堂(定價 郵稅共金五錢)

九月 廿 日 午前六時各地觀測表

OBSERVATIONS at Gam. (135° M.ST.) September 11 1926

| 測候所 STATIONS | 氣壓 Air Press. mm. + | 氣溫 Air Temp. °C | 風向 Direc. | 風速 Vel. m/s | 雲量 Amt. Form. | 天候 Weat. | 雨量 Precip. mm. (2) | 測候所 STATIONS | 氣壓 Air Press. mm. + | 氣溫 Air Temp. °C | 風向 Direc. | 風速 Vel. m/s | 雲量 Amt. Form. | 天候 Weat. | 雨量 Precip. mm. (2) | |
|---------------|---------------------|-----------------|-----------|-------------|---------------|----------|--------------------|--------------|---------------------|-----------------|-----------|-------------|---------------|----------|--------------------|----------|
| | | | | | | | | | | | | | | | | 雲形 Form. |
| ハライ Palau | 58.2 | 23.8 | NNE | 3 | 10 | N | 33 | 山形 Yamagata | 59.1 | 18.7 | - | 1 | 6 | S | bc | - |
| 旭 Kosyun | 59.6 | 24.7 | NW | 1 | 0 | b | - | 山田 Akita | 58.4 | 19.1 | - | 1 | 10 | S | c | - |
| 臺 Taitō | 59.3 | 24.3 | - | 2 | 0 | b | - | 水戸 Mito | 58.7 | 21.6 | - | 1 | 10 | S | c | - |
| 臺 Tainan | 58.7 | 25.1 | - | 1 | 1 | b | - | 金山 Kanayama | 58.6 | 19.8 | - | 0 | 3 | S | bc | - |
| 臺 Hōko | 59.0 | 26.5 | - | 1 | 6 | bc | - | 石巻 Isinomaki | 58.5 | 20.7 | - | 0 | 3 | S | bc | - |
| 臺 Tshoku | 59.1 | 24.4 | - | 3 | 3 | bc | - | 水盛 Midusawa | 58.9 | 16.1 | - | 1 | 4 | CK | bc | - |
| 臺 Isigakizima | 58.8 | 24.8 | - | 1 | 3 | b | - | 水盛宮 Morioka | 58.8 | 16.0 | - | 1 | 2 | CK | bc | - |
| 臺 Naha | 57.1 | 27.5 | - | 5 | 0 | b | - | 水盛宮 Miyako | 57.3 | 16.5 | - | 1 | 2 | CK | b | - |
| 臺 Nahe | 57.6 | 26.0 | - | 1 | 1 | r | - | 水盛宮 Aomori | 57.8 | 18.1 | - | 0 | 3 | CK | b | - |
| 臺 Kagosima | 59.0 | 23.0 | - | 1 | 2 | bc | - | 水盛宮 Hakodate | 57.6 | 12.5 | - | 0 | 3 | SK | bc | - |
| 宮 Miyazaki | 59.4 | 22.8 | - | 1 | 0 | b | - | 都 Suttu | 57.3 | 16.8 | - | 4 | 10 | S | c | 16 |
| 宮 Kumamoto | 59.4 | 22.1 | - | 0 | 0 | b | - | 都 Sapporo | 57.2 | 15.5 | - | 1 | 10 | S | c | 11 |
| 宮 Asizuri | 58.9 | 25.6 | - | 1 | 0 | b | - | 都 Haboro | 55.7 | 17.4 | - | 6 | 10 | S | c | 14 |
| 宮 Kōti | 59.0 | 22.8 | - | 2 | 0 | b | - | 都 Asahigawa | 56.0 | 16.0 | - | 1 | 10 | S | c | 16 |
| 宮 Muroto | 59.0 | 25.0 | - | 3 | 3 | b | - | 都 Obhiro | 55.9 | 15.4 | - | 0 | 9 | S | c | 12 |
| 宮 Tokushima | 59.2 | 24.2 | - | 3 | 3 | bc | - | 都 Kusiro | 54.5 | 16.3 | - | 2 | 6 | S | bc | 9 |
| 宮 Wakayama | 58.9 | 24.5 | - | 0 | 1 | bc | - | 都 Abasiri | 55.0 | 13.9 | - | 0 | 10 | S | c | 12 |
| 宮 Siomisaki | 58.4 | 26.0 | - | 1 | 3 | b | - | 都 Nemuro | 54.9 | 13.9 | - | 1 | 10 | S | c | 15 |
| 宮 Ooita | 59.2 | 22.8 | - | 2 | 0 | b | - | 都 Syana | 54.9 | 15.3 | - | 1 | 10 | S | c | 6 |
| 宮 Makiyama | 59.4 | 22.3 | - | 1 | 3 | bc | - | 都 Ootomari | 54.5 | 11.9 | - | 2 | 10 | S | c | 7 |
| 多 Taobtu | 59.2 | 24.8 | - | 1 | 0 | b | - | 香 Sikka | 56.6 | 10.8 | - | 1 | 10 | S | c | - |
| 多 Hiroshima | 60.0 | 23.1 | - | 1 | 1 | b | - | 香 Husan | 60.5 | 19.5 | - | 0 | 10 | S | c | - |
| 多 Okayama | 59.6 | 24.2 | - | 0 | 10 | b | - | 香 Saisyūtō | 60.6 | 18.6 | - | 1 | 10 | S | c | - |
| 多 Kōbe | 59.4 | 25.6 | - | 3 | 1 | b | - | 香 Moppo | 60.5 | 19.2 | - | 2 | 10 | S | c | - |
| 多 Osaka | 59.7 | 24.8 | - | 2 | 7 | bc | - | 香 Kōryō | 61.4 | 19.1 | - | 1 | 9 | S | c | - |
| 多 Kyōto | 59.8 | 23.7 | - | 2 | 9 | c | - | 香 Zinsen | 60.8 | 18.7 | - | 4 | 10 | S | c | - |
| 多 Yagi | 59.8 | 23.4 | - | 1 | 0 | c | - | 香 Gensan | 63.2 | 16.8 | - | 2 | 6 | S | c | - |
| 多 Tomie | 59.1 | 25.3 | - | 4 | 0 | c | - | 香 Zyoōsin | 62.1 | 15.7 | - | 3 | 3 | S | c | - |
| 多 Nagasaki | 59.8 | 22.9 | - | 1 | 0 | b | - | 香 Yōki | 61.9 | 17.9 | - | 3 | 3 | S | c | - |
| 多 Saga | 59.8 | 21.2 | - | 0 | 3 | bc | - | 香 Tyūkōtin | 63.6 | 12.7 | - | 2 | 10 | S | c | - |
| 福 Hukuoka | 60.2 | 19.7 | - | 1 | 0 | b | - | 龍 Ryūganpo | 62.8 | 16.0 | - | 2 | 10 | S | c | - |
| 福 Iuhara | 60.4 | 20.8 | - | 1 | 1 | b | - | 龍 Dairen | 60.6 | 20.0 | - | 2 | 10 | S | c | - |
| 福 Simonoseki | 59.9 | 22.4 | - | 2 | 0 | b | - | 龍 Yinkow | 63.7 | 15.9 | - | 1 | 10 | S | c | - |
| 福 Hamada | 60.4 | 20.7 | - | 2 | 2 | b | - | 龍 Mukden | 63.4 | 13.5 | - | 1 | 10 | S | c | - |
| 福 Sakai | 60.3 | 20.5 | - | 0 | 4 | b | - | 龍 Changchun | 63.3 | 11.1 | - | 0 | 10 | S | c | - |
| 福 Miyadu | 60.1 | 13.0 | - | 1 | 9 | c | - | 龍 Tientsin | 62.7 | 20.9 | - | 2 | 10 | S | c | - |
| 福 Tu | 59.2 | 25.6 | - | 2 | 3 | c | - | 龍 Snainghai | 62.2 | 21.4 | - | 3 | 10 | S | c | - |
| 福 Gihu | 58.9 | 22.4 | - | 1 | 2 | b | - | 龍 Rasazima | 60.5 | 24.0 | - | 2 | 10 | S | c | - |
| 福 Nagoya | 59.4 | 22.6 | - | 3 | 1 | b | - | 龍 Oagarizima | 50.0 | 26.3 | - | 19 | 10 | S | c | - |
| 福 Hamamatu | 58.5 | 23.3 | - | 1 | 0 | b | - | | | | | | | | | |
| 長 Nagaturo | 58.4 | 26.1 | - | 2 | 10 | c | - | | | | | | | | | |
| 長 Nuumadu | 58.0 | 23.7 | - | 2 | 10 | c | - | | | | | | | | | |
| 長 Yokohama | 59.1 | 22.8 | - | 3 | 7 | c | - | | | | | | | | | |
| 長 Tokyo | 59.0 | 22.7 | - | 2 | 10 | c | - | | | | | | | | | |
| 長 Kumagaya | 59.4 | 21.7 | - | 1 | 9 | c | - | | | | | | | | | |
| 長 Mera | 58.3 | 25.1 | - | 0 | 10 | c | - | | | | | | | | | |
| 長 Tyōsi | 58.5 | 22.5 | - | 3 | 10 | c | - | | | | | | | | | |
| 長 Hatidyojima | 58.5 | 24.9 | - | 0 | 10 | c | - | | | | | | | | | |
| 長 Ttuzima | 58.9 | 19.5 | - | 2 | 6 | c | - | | | | | | | | | |
| 長 Tskubasan | 58.9 | 19.5 | - | 0 | 6 | bc | - | | | | | | | | | |
| 高 Takayama | 60.6 | 19.7 | - | 0 | 6 | bc | - | | | | | | | | | |
| 高 Tida | 59.8 | 19.4 | - | 0 | 10 | bc | - | | | | | | | | | |
| 高 Matumoto | 60.9 | 18.4 | - | 3 | 10 | bc | - | | | | | | | | | |
| 高 Nagano | 60.6 | 17.7 | - | 0 | 3 | bc | - | | | | | | | | | |
| 高 Kōbu | 59.2 | 22.4 | - | 2 | 8 | bc | - | | | | | | | | | |
| 高 Maebasi | 59.2 | 21.4 | - | 0 | 3 | bc | - | | | | | | | | | |
| 高 Asio | 59.5 | 17.5 | - | 4 | 6 | bc | - | | | | | | | | | |
| 高 Utunomiya | 59.5 | 21.3 | - | 1 | 7 | bc | - | | | | | | | | | |
| 高 Fukuusima | 58.9 | 20.7 | - | 1 | 0 | bc | - | | | | | | | | | |
| 高 Hikone | 59.4 | 21.5 | - | 1 | 9 | bc | - | | | | | | | | | |
| 伊 Ibukisan | 60.5 | 15.0 | - | 1 | 4 | bc | - | | | | | | | | | |
| 伊 Hukui | 59.6 | 21.6 | - | 1 | 2 | bc | - | | | | | | | | | |
| 伊 Kanazawa | 59.9 | 21.3 | - | 2 | 0 | bc | - | | | | | | | | | |
| 伊 Minaduki | 59.8 | 22.0 | - | 0 | 4 | bc | - | | | | | | | | | |
| 伊 Husiki | 60.1 | 21.7 | - | 1 | 7 | bc | - | | | | | | | | | |
| 伊 Takata | 59.8 | 18.4 | - | 1 | 0 | bc | - | | | | | | | | | |
| 伊 Niigata | 59.8 | 20.0 | - | 1 | 2 | bc | - | | | | | | | | | |
| 伊 Aikawa | 59.1 | 21.7 | - | 3 | 8 | bc | - | | | | | | | | | |

天候 Weather Notation 快晴 Clear b 晴 Fair bc 曇 Cloudy c 雨 Rain r 雪 Snow s 霧 Fog f 雷雨 Thunderstorm t

130-1

九月 壹 日 午 后 六 時 各 地 觀 測 表
OBSERVATIONS at 6 p.m. (135° M.S.T.) September 1926

| 測 候 所 | 氣 壓 Air Press. mm. 700+ | 氣 溫 Air Temp. °C | 風 向 | | 風 速 Vel. m/s | 雲 量 | | 天 氣 | 雨 量 Precip. mm. (2) |
|----------|-------------------------------|------------------------|--------|------|-----------------|------|------|-----|---------------------------|
| | | | Direc. | Wind | | Amt. | Form | | |
| STATIONS | | | | | | | | | |
| 巴拉 峯 | 58.5 | 26.3 | NNE | 2 | 10 | N | c | 3 | |
| 恒 春 | 58.4 | 30.3 | E | 2 | 10 | C | b | | |
| 湖 北 | 58.5 | 30.7 | S | 4 | 0 | K | b | | |
| 臺 北 | 58.3 | 29.8 | E | 5 | 6 | SK | bc | | |
| 石 垣 | 58.6 | 30.0 | NNW | 4 | 10 | K | b | | |
| 那 覇 | 56.6 | 29.7 | NW | 6 | 10 | C | c | | |
| 鹿 兒 島 | 56.7 | 29.5 | - | 1 | 9 | KN | c | | |
| 宮 崎 | 58.1 | 30.0 | NW | 2 | 9 | SK | c | | |
| 熊本 | 58.4 | 28.4 | E | 2 | 9 | SK | c | | |
| 熊本 | 58.0 | 29.7 | NW | 2 | 0 | CK | b | | |
| 足 摺 | 58.5 | 28.7 | - | 1 | 4 | C | bc | | |
| 高 知 | 58.8 | 27.8 | NW | 2 | 10 | N | t | | |
| 室 戶 | 58.9 | 26.3 | ENE | 2 | 8 | KN | c | | |
| 和 歌 山 | 58.4 | 29.8 | NNE | 2 | 7 | SK | bc | | |
| 神 戶 | 58.1 | 29.0 | W | 3 | 10 | K | bc | | |
| 大 阪 | 58.3 | 28.2 | - | 1 | 10 | K | b | | |
| 松 山 | 58.4 | 28.9 | - | 1 | 10 | K | b | | |
| 多 摩 川 | 58.5 | 29.9 | - | 1 | 10 | K | b | | |
| 廣 島 | 58.3 | 29.7 | SE | 5 | 8 | SK | c | | |
| 岡 山 | 58.9 | 28.6 | - | 5 | 1 | SK | c | | |
| 大 阪 | 58.9 | 28.5 | N | 5 | 1 | SK | b | | |
| 富 山 | 58.8 | 28.5 | SW | 1 | 0 | CK | b | | |
| 長 崎 | 58.6 | 28.3 | NNE | 3 | 0 | K | b | | |
| 福 岡 | 59.0 | 27.4 | N | 4 | 0 | SK | b | | |
| 原 宿 | 59.7 | 26.2 | NE | 3 | 0 | SK | b | | |
| 下 野 | 58.7 | 28.8 | ENE | 4 | 10 | CK | c | | |
| 境 川 | 59.4 | 26.4 | ENE | 2 | 1 | SK | b | | |
| 津 島 | 60.1 | 24.8 | ENE | 3 | 3 | SK | bc | | |
| 宮 崎 | 60.1 | 25.1 | ENE | 3 | 1 | K | b | | |
| 名古屋 | 58.4 | 26.6 | NNW | 6 | 1 | K | b | | |
| 濱 松 | 57.3 | 29.7 | W | 5 | 1 | CK | b | | |
| 長 崎 | 57.6 | 26.8 | ENE | 4 | 0 | SK | c | | |
| 橫 濱 | 58.2 | 26.1 | ESE | 5 | 10 | SK | c | | |
| 東 京 | 58.3 | 26.2 | E | 4 | 10 | N | c | | |
| 市 場 | 57.9 | 27.2 | - | 0 | 3 | SK | bc | | |
| 練 馬 | 58.2 | 23.2 | ESE | 3 | 10 | SK | c | | |
| 八 丈 島 | 59.4 | 28.2 | - | 0 | 10 | SK | c | | |
| 父 島 | 58.5 | 19.5 | ENE | 7 | 8 | SK | c | | |
| 築 波 山 | 59.7 | 22.0 | NNW | 2 | 4 | CK | bc | | |
| 高 山 | | | | | | | | | |
| 野 田 | 59.3 | 21.2 | N | 2 | 8 | CK | c | | |
| 甲 府 | 56.5 | 27.5 | ENE | 6 | 8 | SK | bc | | |
| 前 橋 | 58.3 | 24.8 | NNW | 4 | 4 | CK | bc | | |
| 宇 都 宮 | 58.6 | 25.5 | - | 1 | 1 | CK | c | | |
| 福 島 | 58.3 | 24.6 | NNW | 2 | 3 | CK | c | | |
| 伊 吹 山 | 60.4 | 15.0 | N | 3 | 8 | CK | c | | |
| 福 井 | 60.1 | 24.8 | N | 3 | 8 | CK | c | | |
| 皆 賀 | 60.2 | 22.9 | NNE | 2 | 3 | CK | c | | |
| 新 潟 | 60.1 | 24.2 | NNE | 2 | 3 | CK | c | | |
| 相 模 | 59.8 | 23.4 | NW | 3 | 6 | CK | bc | | |
| 秋 田 | 59.1 | 22.0 | NW | 2 | 7 | SK | bc | | |
| 石 巻 | 58.4 | 23.1 | W | 2 | 9 | SK | c | | |
| 盛 岡 | 58.0 | 22.7 | NNW | 4 | 6 | CK | bc | | |
| 宮 古 | 57.6 | 22.7 | NE | 2 | 3 | K | bc | | |
| 青 森 | 58.7 | 22.0 | NNW | 3 | 0 | - | bc | | |
| 函 館 | 58.4 | 20.4 | NNW | 6 | 7 | SK | bc | | |
| 釧 路 | 58.8 | 17.4 | - | 1 | 6 | SK | bc | | |
| 札幌 | 57.9 | 17.4 | - | 1 | 1 | SK | b | | |
| 川 崎 | 57.0 | 10.1 | NW | 6 | 4 | SK | bc | | |
| 廣 島 | 57.4 | 13.6 | - | 1 | 4 | SK | bc | | |
| 根 室 | 56.5 | 15.2 | NW | 5 | 1 | SK | b | | |
| 那 須 | 54.8 | 11.6 | NW | 7 | 10 | N | r | | |
| 泊 田 | 56.5 | 14.9 | E | 2 | 1 | SK | bc | | |
| 大 館 | 56.0 | 14.0 | SSE | 5 | 10 | SK | c | | |
| 釜 石 | 60.2 | 25.3 | SE | 2 | 8 | SK | bc | | |
| 津 島 | 59.3 | 25.4 | NE | 5 | 2 | SK | bc | | |
| 木 曾 | 59.1 | 27.4 | WSW | 2 | 6 | SK | bc | | |
| 仁 川 | 59.7 | 24.7 | - | 1 | 10 | SK | c | | |
| 津 生 | | | | | | | | | |

Notes
 (1) in the preceding 24 hours.
 (2) in the preceding 6 hours.
 (3) in Beaufort's scale.
 (4) in the Land scale (0-6)